

Grenada Bridge Size





Overview

Grenada is an island country located between the Caribbean Sea and Atlantic Ocean, north of Trinidad and Tobago. Part of the volcanic chain in the Lesser Antilles arc, Grenada and its possessions generally vary in elevation from under 300 meters to over 600 meters above sea level.



Grenada Bridge Size



Grenada country profile

Grenada has a high level of media freedom, guaranteed in the constitution. The country has no daily newspapers; its privately-owned weeklies

[Contact Us](#)

Grenada: country data and statistics

Grenada in numbers: demographics, economy, energy, currency, religions, time zone, political indicators and more data and comparisons with other countries.

[Contact Us](#)



Grenada Geography Profile

Source: CIA World Factbook This page was last updated on September 18, 2021

[Contact Us](#)

Sailing in Grenada - Everything You Should Know

Planning to go sailing in Grenada? This detailed sailing guide shares everything from anchorages and marinas to sailing tips


[Contact Us](#)



Basic Needs Trust Fund, Grenada

The Works Contract comprises the construction of a new 16.2m long by 8.4m wide reinforced concrete girder bridge and road pavements, sidewalks with handrails and reinforced concrete approach slabs,

[Contact Us](#)



St. George's, Grenada

St. George's (Grenadian Creole French: Sen Jòj) [citation needed] is the capital and largest city of Grenada. The city is surrounded by a hillside of an old volcano

[Contact Us](#)



Paradise Bridge is the only

Paradise Bridge is the only Georgian-styled bridge of its type on the island of Grenada and can be found in Paradise in St. Andrew's. Built by the French in the 1800s, it's well worth a closer

[Contact Us](#)

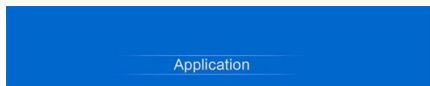




Granada Bridge (Ormond Beach)

The Granada Bridge is a high-clearance bridge that spans the Halifax River and Intracoastal Waterway, linking the mainland and beach peninsula parts

[Contact Us](#)



London Bridge, Grenada: A Coastal Landmark


Discover the serene beauty of Grenada's London Bridge: stunning views, rich history, and vibrant local culture await in Sauteurs.

[Contact Us](#)

Top 10 Longest Bridges in the World That Broke All Records

See the longest bridges in the world ranked by total length. Explore record-breaking spans, rail viaducts, and mega highways built through 2026.

[Contact Us](#)



Granada Bridge

Granada Bridge Spanning gracefully over the shimmering waters of the Halifax River and Intracoastal Waterway, the Granada Bridge is an architectural marvel that connects the mainland and beach

[Contact Us](#)



Grenada Bridge Construction Market (2025-2031) , Companies

Grenada Bridge Construction market currently, in 2023, has witnessed an HHI of 10000, Which has decreased slightly as compared to the HHI of 10000 in 2017. The market is moving towards Highly

[Contact Us](#)



Location, size, and extent


Grenada - Location, size, and extent Located about 160 km (100 mi) N of Trinidad and 109 km (68 mi) SSW of St. Vincent, Grenada, which includes the inhabited islands of Grenada, Carriacou, and Petite

[Contact Us](#)

Geography - Embassy of Grenada

Grenada is 12 miles (18km) wide and 21 miles (34km) long, and covers a land area of 120 sq. miles (440 sq. km), Carriacou is 13 sq. miles (34 sq. km) and Petite Martinique is 486 acres (194 hectares).

[Contact Us](#)



Design and Supervision of Balthazar Bridge

Balthazar bridge (BalB), 40 m long located in the parish of St Andrews lies along the base of a dip in the road where it crosses the Great River as a reinforced

[Contact Us](#)

Map of Grenada - Islands and Cities



A Grenada map showing islands, populated places, roads, imagery, and elevation. Grenada is an island country located in the Caribbean Sea.

[Contact Us](#)



Paradise Bridge: A Historic Landmark in Grenada


Discover the historic Paradise Bridge in Grenada: a picturesque landmark offering tranquility and a glimpse into the island's colonial past.

[Contact Us](#)

Grenada

Grenada consists of the island of Grenada itself, two smaller islands, Carriacou and Petite Martinique, and several small islands that lie to the north of the main island

[Contact Us](#)



Grenada , History, Geography, & Points of Interest

Geographical and historical treatment of Grenada, oval-shaped island country of the West Indies. It is the southernmost island of the north-south arc of

[Contact Us](#)

Grenada is an island situated between the Caribbean Sea and Atlantic Ocean, north of Trinidad and Tobago. Its total area is 340 square kilometers (131 square miles).

[Contact Us](#)



Grenada


Paradise Bridge is the only Georgian-styled bridge of its type on the island of Grenada and can be found in Paradise in St. Andrew's. Built by the French.

[Contact Us](#)

Fast Facts

Fast Facts Official name: Grenada Dependencies: Carriacou and Petite Martinique Area, including all three islands: 344 km² (133 sq. miles)
Population: 108,132 (UN)

[Contact Us](#)



Grenada Bridge Bearings Market (2025-2031) , Competitive Landscape & Size

Grenada Bridge Bearings Market Top 5 Importing Countries and Market Competition (HHI) Analysis In 2024, Grenada continued to see significant import shipments of bridge bearings, with the top

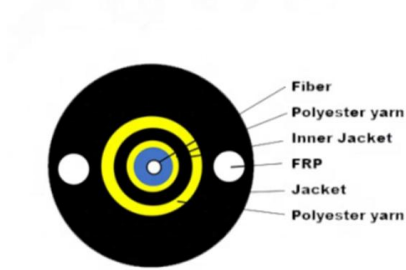
[Contact Us](#)



Grenada Bridge Construction Market (2025-2031) , Companies

Grenada Bridge Construction Market Competition 2023 Grenada Bridge Construction market currently, in 2023, has witnessed an HHI of 10000, Which has decreased slightly as compared to the HHI of

[Contact Us](#)



Geography - Embassy of Grenada

Geography -- The State of Grenada consists of Grenada, Carriacou and Petite Martinique and lies between Trinidad and Tobago to the south and St. Vincent and the Grenadines to the north in the

[Contact Us](#)

Grenada

One of Grenada's best-known landmarks is the 104-meter (340-foot) Sendall Tunnel in the city of St. George's, which connects the city's inner harbor (the Carenage) with its Caribbean coast.

[Contact Us](#)



Balthazar Bridge: A Scenic Gateway in Grenada

Discover the tranquil beauty of Balthazar Bridge in Grand Bras, Grenada, a scenic spot perfect for nature lovers and photographers.

[Contact Us](#)



Geography

Geography -- The State of Grenada consists of Grenada, Carriacou and Petite Martinique and lies between Trinidad and Tobago to the south and St. Vincent and the Grenadines to the north in the

[Contact Us](#)



Contact Us

For datasheets, pricing, or custom fiber access solutions, please visit:
<https://frindel.es>